

2010 ANNUAL AVERAGE DAILY TRAFFIC

TRAFFIC FLOW MAP OF WAYNE COUNTY IOWA

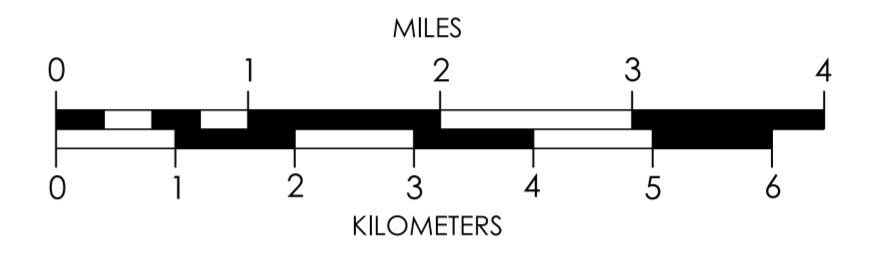


OFFICE OF TRANSPORTATION DATA
Phone: (515) 239-1289
WWW.IOWADOT.GOV/MAPS



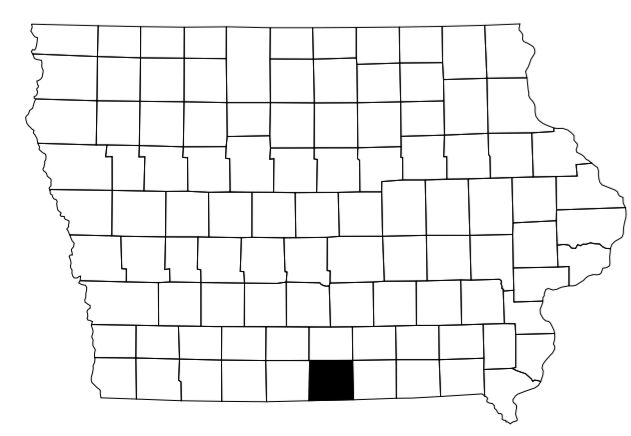
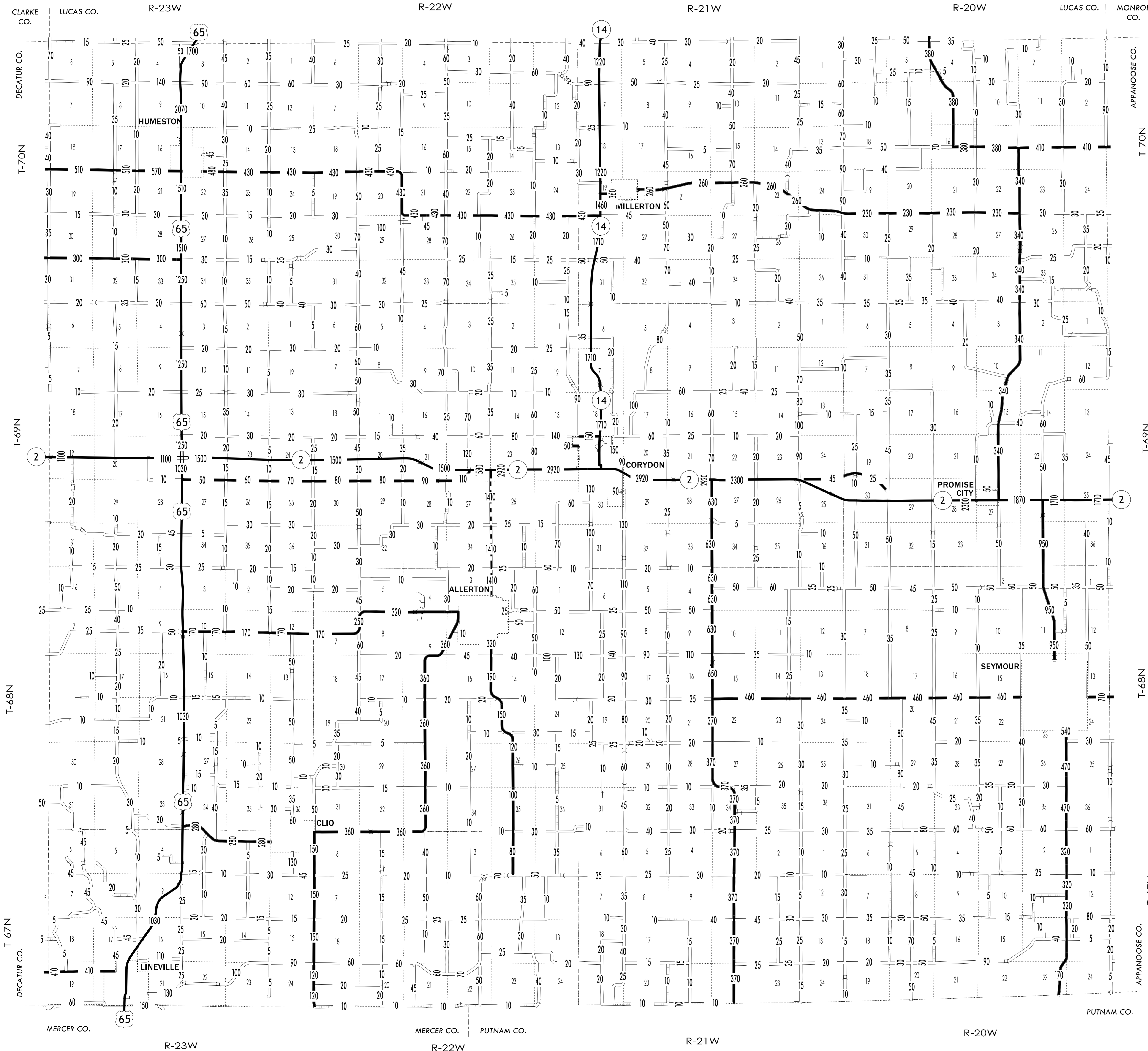
In Cooperation With
United States
Department of Transportation

JANUARY 1, 2010



LEGEND

- DIVIDED HIGHWAY
- PAVED ROAD
- BITUMINOUS ROAD
- GRAVEL ROAD
- EARTHEN ROAD
- LEGAL NOT OPEN ROAD



R-23W S T A T E R-22W O F R-21W M I S S O U R I R-20W

2010

