

2012 ANNUAL AVERAGE DAILY TRAFFIC

TRAFFIC FLOW MAP OF WARREN COUNTY IOWA

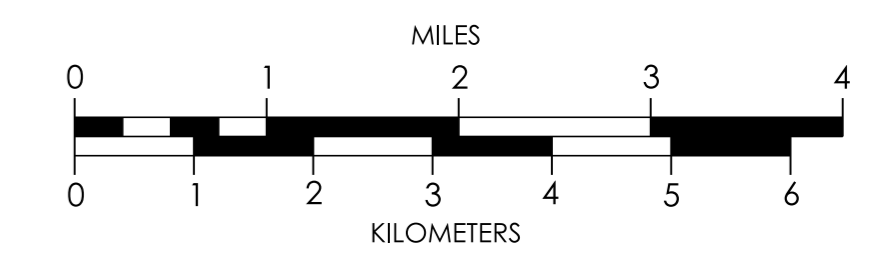
Prepared By
 Iowa Department
of Transportation

OFFICE OF TRANSPORTATION DATA
Phone: (515) 239-1289
WWW.IOWADOT.GOV/MAPS


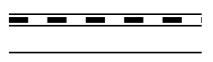




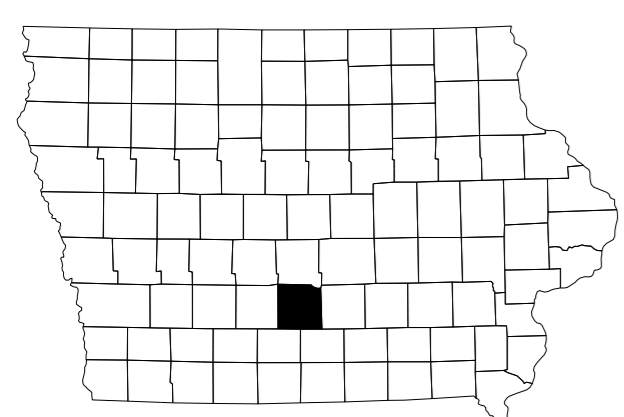
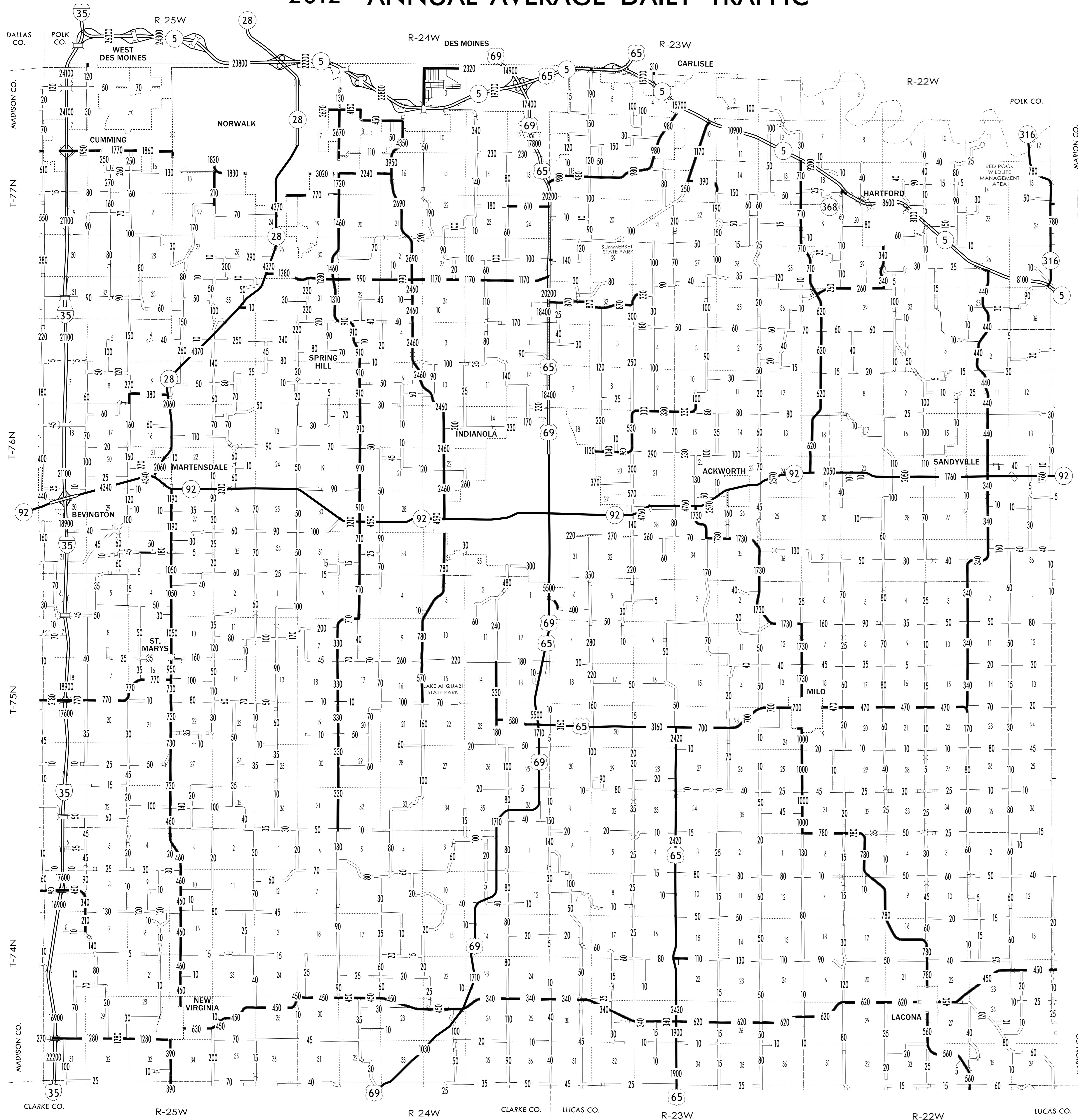
In Cooperation With
United States
Department of Transportation

JANUARY 1, 2012



LEGEND

- DIVIDED HIGHWAY 
- PAVED ROAD 
- BITUMINOUS ROAD 
- GRAVEL ROAD 
- EARTHEN ROAD 
- LEGAL NOT OPEN ROAD 



2012

91