

# 2016 ANNUAL AVERAGE DAILY TRAFFIC

\* REVISED 5/2018

# TRAFFIC FLOW MAP OF GUTHRIE COUNTY IOWA


Prepared By



OFFICE OF SYSTEMS PLANNING

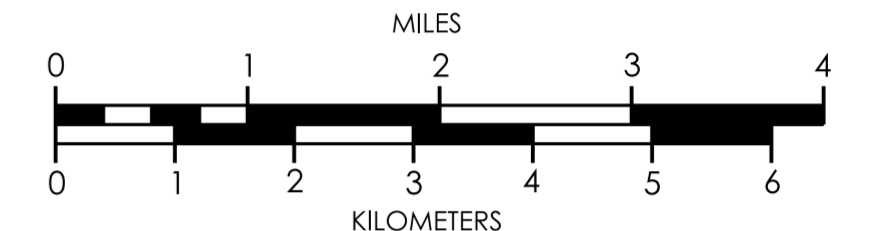
Phone: (515) 239-1664

WWW.IOWADOT.GOV/MAPS



In Cooperation With  
United States  
Department of Transportation

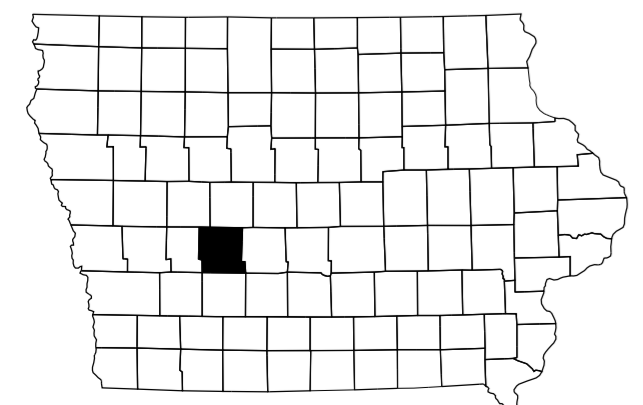
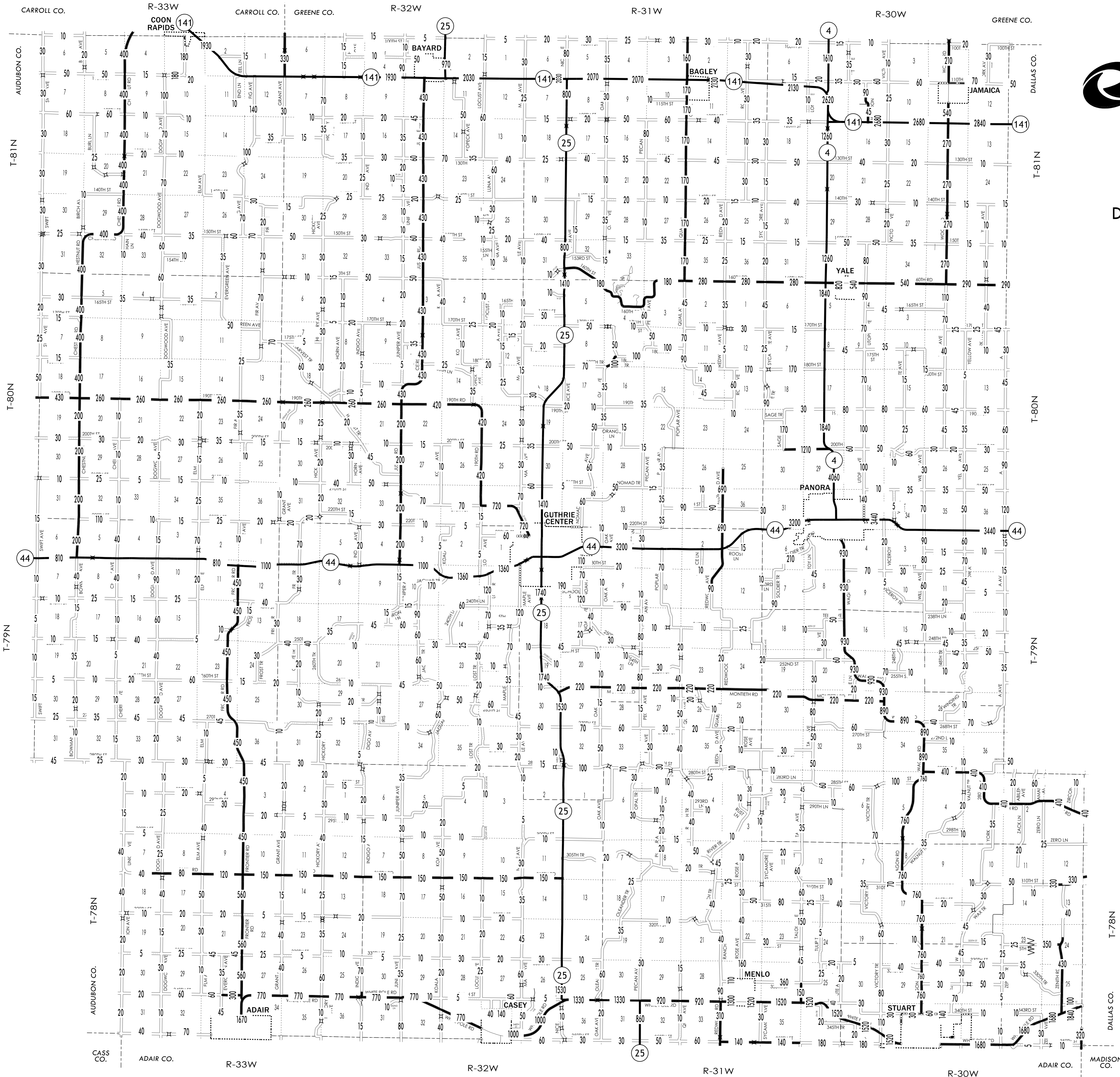

JANUARY 1, 2017



6 - 1 - 17

### LEGEND

- DIVIDED HIGHWAY
- PAVED ROAD
- BITUMINOUS ROAD
- GRAVEL ROAD
- EARTHEN ROAD
- LEGAL NOT OPEN ROAD



2016

39