


2017 ANNUAL AVERAGE DAILY TRAFFIC  
 2013 ANNUAL AVERAGE DAILY TRAFFIC

TRAFFIC FLOW MAP OF  
**HOWARD COUNTY**  
 IOWA



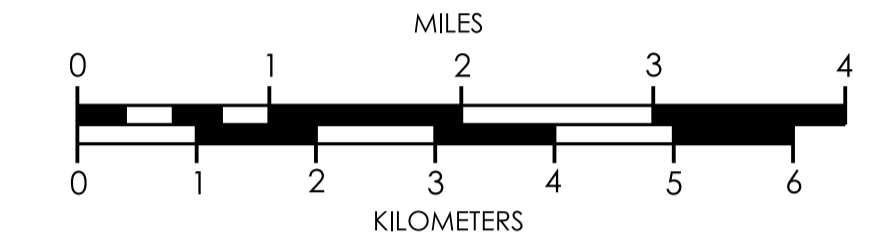
Prepared By

OFFICE OF SYSTEMS PLANNING  
 Phone: (515) 239-1664  
 WWW.IOWADOT.GOV/MAPS



In Cooperation With  
 United States  
 Department of Transportation

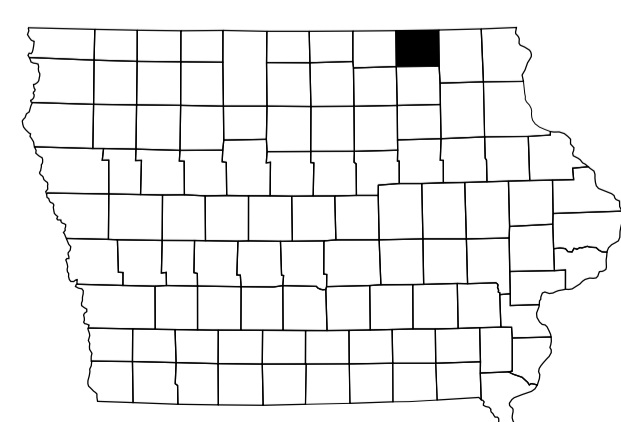
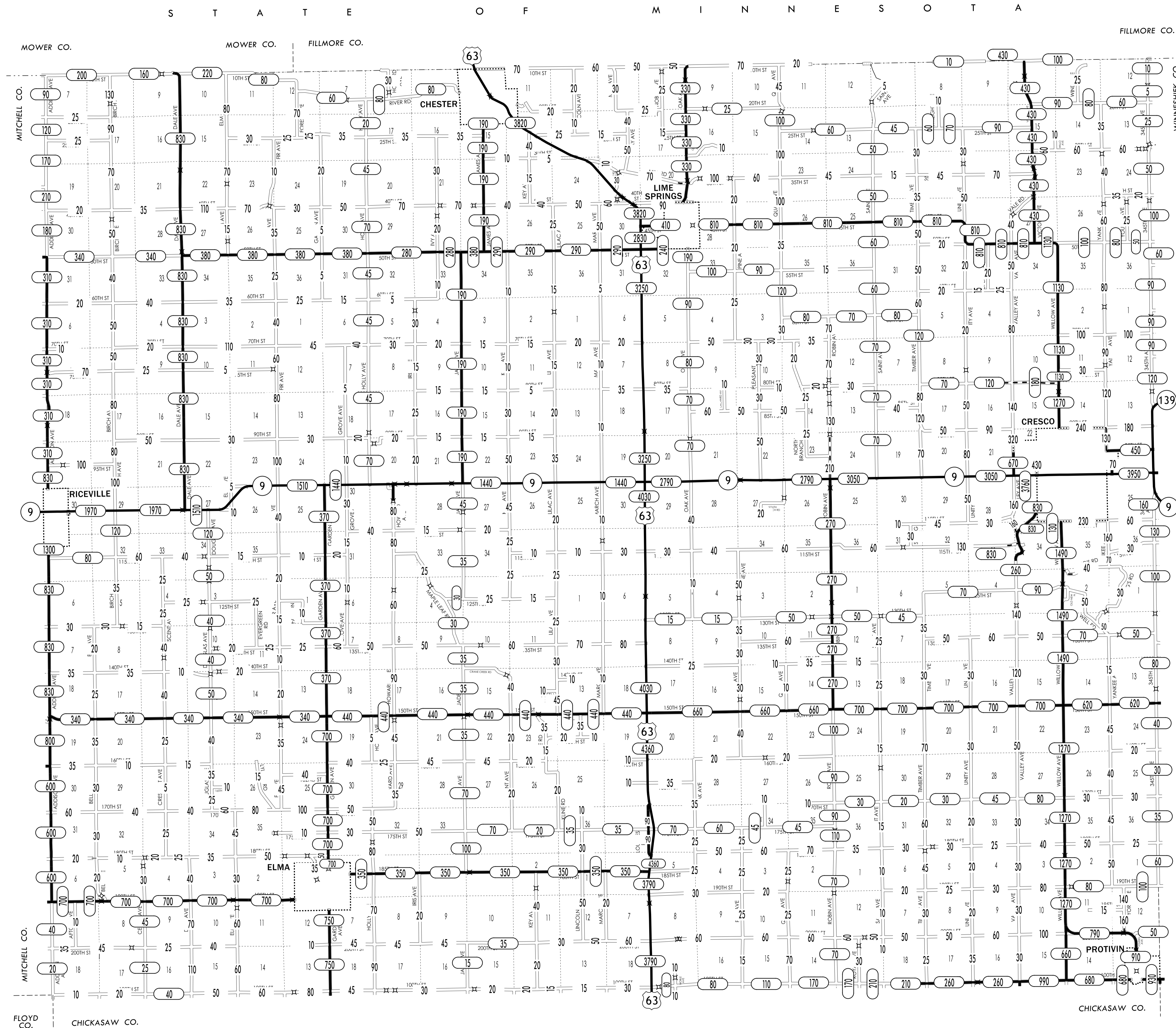
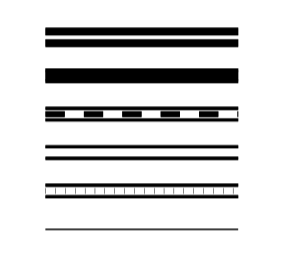
JANUARY 1, 2018



7 - 1 - 18

LEGEND

- DIVIDED HIGHWAY
- PAVED ROAD
- BITUMINOUS ROAD
- GRAVEL ROAD
- EARTHEN ROAD
- LEGAL NOT OPEN ROAD



2017

45