


**(2018) ANNUAL AVERAGE DAILY TRAFFIC**  
**2014 ANNUAL AVERAGE DAILY TRAFFIC**

**TRAFFIC FLOW MAP OF  
 DES MOINES COUNTY  
 IOWA**



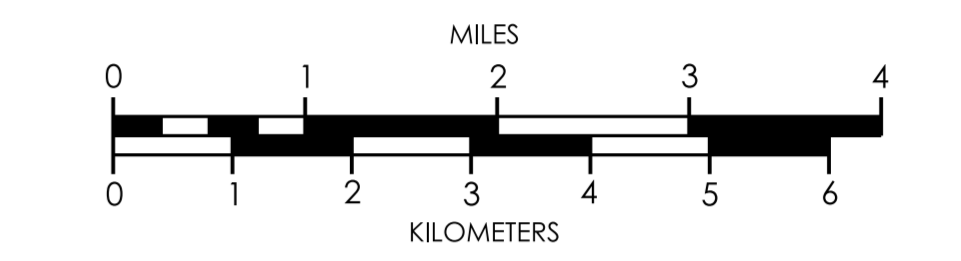
Prepared By

OFFICE OF SYSTEMS PLANNING  
 Phone: (515) 239-1664  
 WWW.IOWADOT.GOV/MAPS



In Cooperation With  
**United States  
 Department of Transportation**

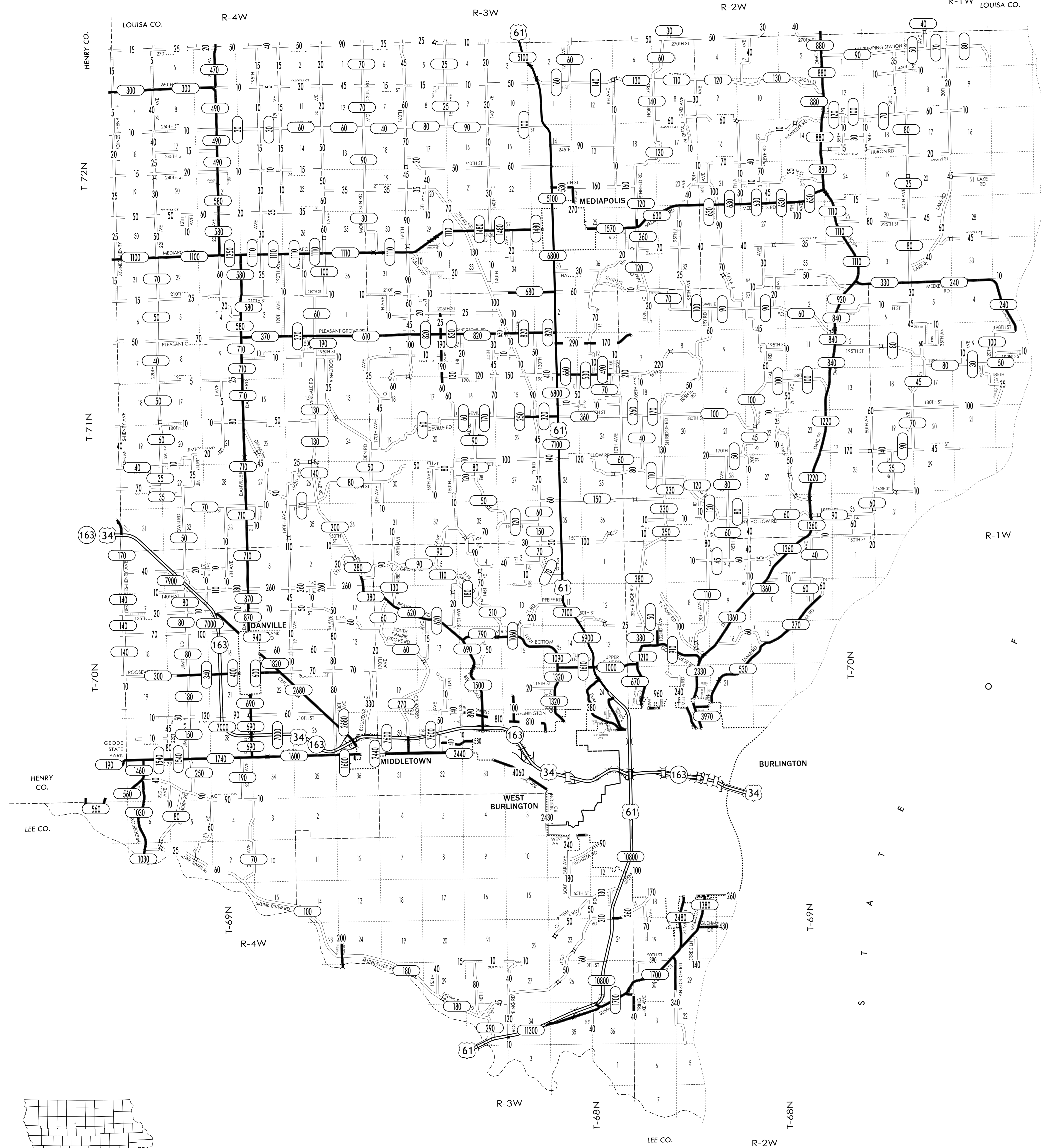
**JANUARY 1, 2018**



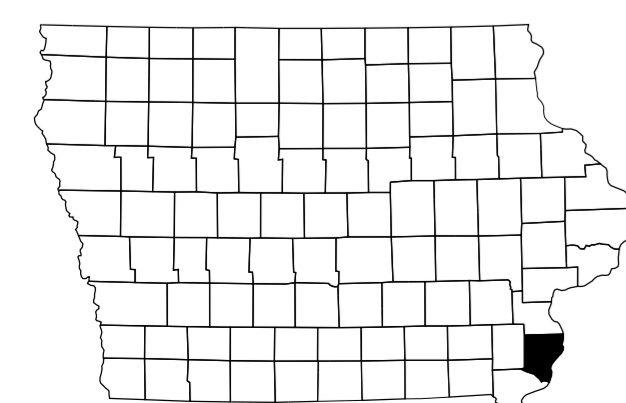
7 - 1 - 18

**LEGEND**

- DIVIDED HIGHWAY
- PAVED ROAD
- BITUMINOUS ROAD
- GRAVEL ROAD
- EARTHEN ROAD
- LEGAL NOT OPEN ROAD



T-72N  
S  
I  
O  
N  
L  
L  
O  
T  
A  
S  
T  
A  
S  
T  
A  
S  
T  
A



**2018**