


2021 ANNUAL AVERAGE DAILY TRAFFIC HISTORICAL DATA

TRAFFIC FLOW MAP OF DELAWARE COUNTY IOWA

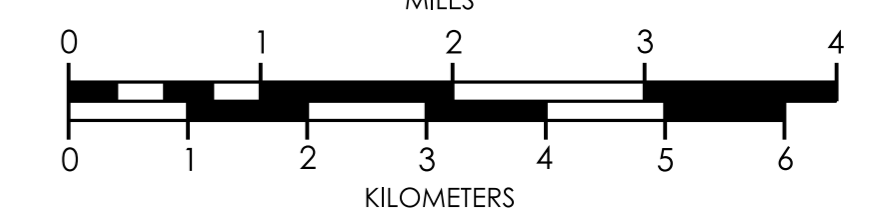


Prepared By
 SYSTEMS PLANNING BUREAU
 Phone: (515) 239-1664
 WWW.IOWADOT.GOV/MAPS



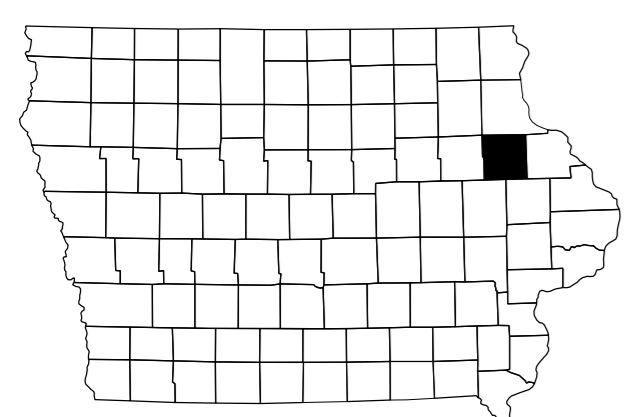
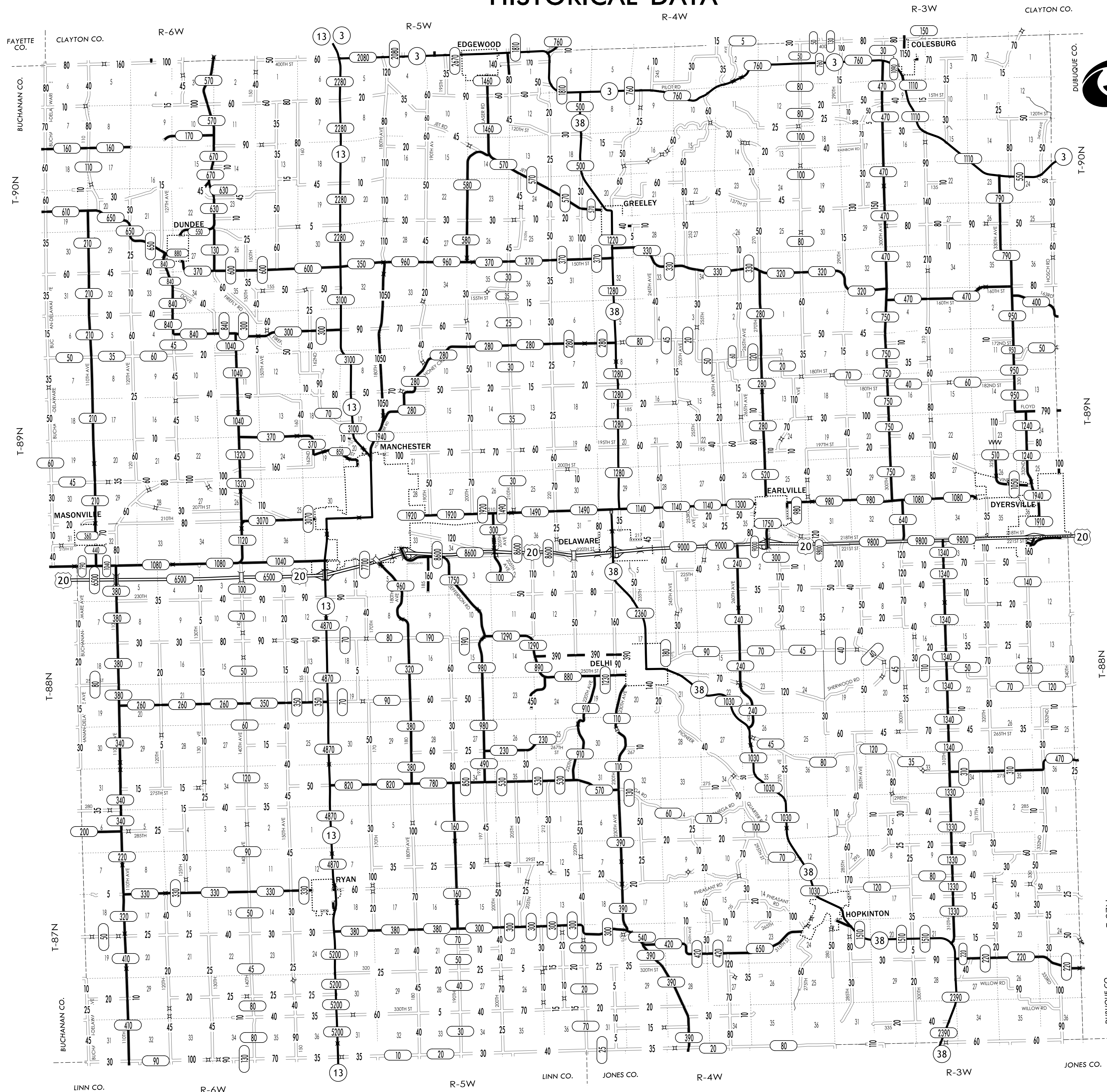
In Cooperation With
 United States
 Department of Transportation

JANUARY 1, 2022



LEGEND

- DIVIDED HIGHWAY
- PAVED ROAD
- BITUMINOUS ROAD
- GRAVEL ROAD
- EARTHEN ROAD
- LEGAL NOT OPEN ROAD



2021

28