


**2022 ANNUAL AVERAGE DAILY TRAFFIC**  
**HISTORICAL ANNUAL AVERAGE DAILY TRAFFIC**

**TRAFFIC FLOW MAP OF**  
**IOWA COUNTY**  
**IOWA**

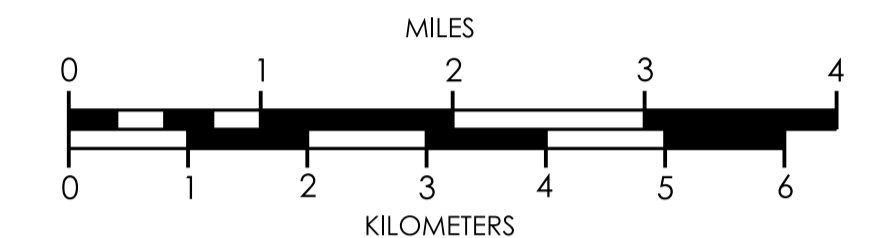


Prepared By  
**IOWADOT**  
 SYSTEMS PLANNING BUREAU  
 Phone: (515) 239-1664  
 WWW.IOWADOT.GOV/MAPS



In Cooperation With  
**United States**  
**Department of Transportation**

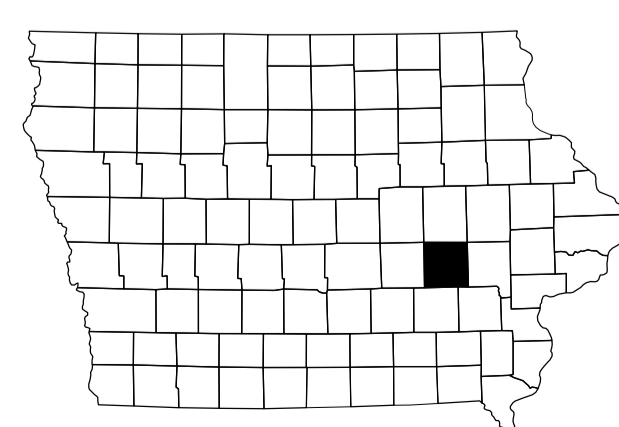
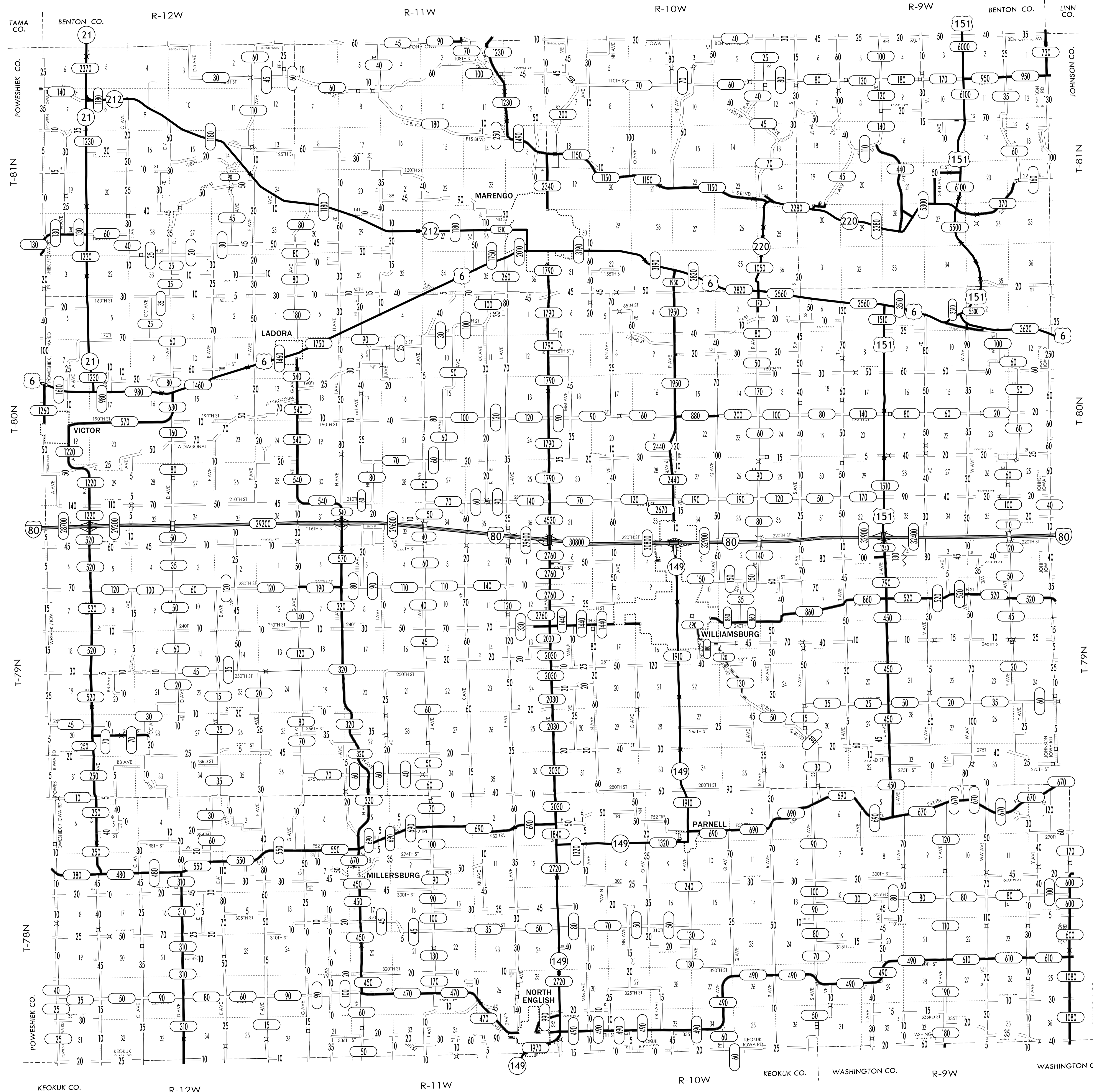
**JANUARY 1, 2022**



7 - 1 - 22

**LEGEND**

- DIVIDED HIGHWAY
- PAVED ROAD
- BITUMINOUS ROAD
- GRAVEL ROAD
- EARTHEN ROAD
- LEGAL NOT OPEN ROAD



**2022**

**48**